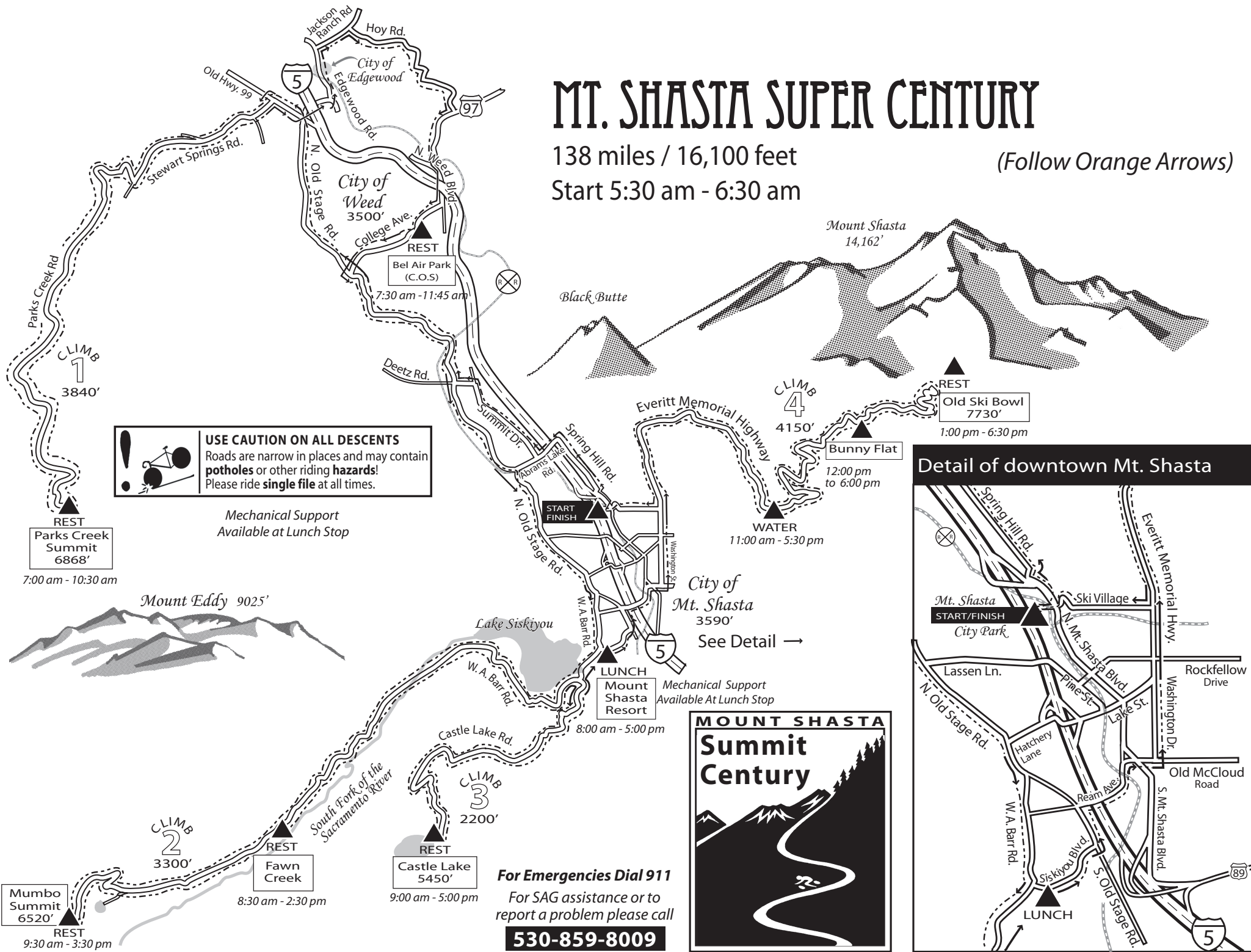


MT. SHASTA SUPER CENTURY

138 miles / 16,100 feet
Start 5:30 am - 6:30 am

(Follow Orange Arrows)

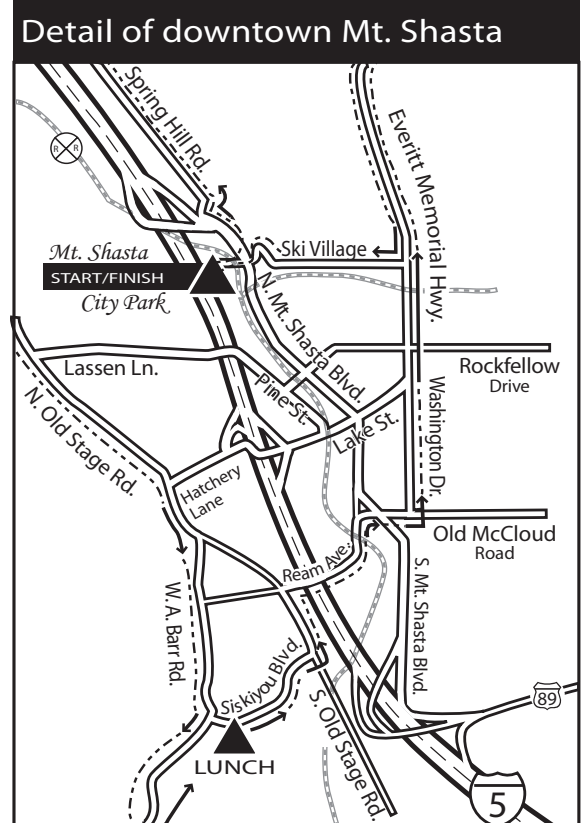


USE CAUTION ON ALL DESCENTS
Roads are narrow in places and may contain potholes or other riding hazards! Please ride **single file** at all times.

Mechanical Support Available at Lunch Stop

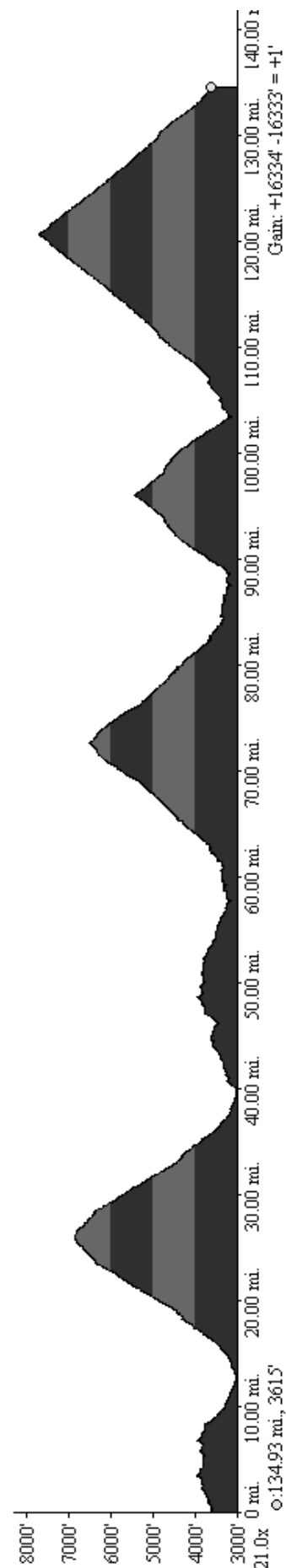
Mechanical Support Available At Lunch Stop

For Emergencies Dial 911
For SAG assistance or to report a problem please call
530-859-8009



MT. SHASTA SUPER SUMMIT CENTURY

		Distance	Elevation	Notes
City Park Upper Lodge		0.0	3590	START
Nixon Road	RIGHT	0.1		
Mt. Shasta Blvd.	LEFT	0.4		
Spring Hill Road	RIGHT	1.0		
Abrams Lake Road	LEFT	2.3		
Summit Drive	RIGHT	2.6		
Abbey Summit	SUMMIT	3.3	3890	
Deetz Road	LEFT	4.4		
N. Old Stage Road	RIGHT	4.9		
Hazelnut Lane	SUMMIT	6.7	3940	
Old Highway 99	LEFT	12.4		
Stewart Springs Road	LEFT	12.8	3030	
Stewart Springs Gate/Parks Creek Rd.	RIGHT	16.8		
Parks Creek Summit	TURN AROUND	26.1	6868	REST
Old Highway 99	RIGHT	39.4	3030	
I-5 Underpass	LEFT	39.7		
Edgewood Road	LEFT	39.9		
Jackson Ranch Road	RIGHT	41.8		
Hoy Road	RIGHT	42.8		
HWY 97	RIGHT	46.5		
N. Weed Blvd.	STRAIGHT	47.7		
College Ave.	RIGHT	48.3	3520	
Bel Air Park (C.O.S.)	LEFT	48.5		REST
N. Old Stage Road	LEFT	50.7	3460	
Hazelnut Lane	SUMMIT	53.2	3940	
Deetz Road	STRAIGHT	54.9		
N. Old Stage Road UNDERPASS	RIGHT	57.2		
W.A. Barr Road	RIGHT	60.3		
Mt. Shasta Resort; Tennis Courts	OPTIONAL		3360	LUNCH
Castle Lake Road	STRAIGHT	62.6	3250	
First Bridge	STRAIGHT	67.9	3740	
Second Bridge; Fawn Creek	STRAIGHT	71.7	4750	REST
Mumbo Turnoff	RIGHT	75.2		
Mumbo Summit	TURN AROUND	77.5	6520	REST
Castle Lake Road	RIGHT	92.4	3250	
Castle Lake	SUMMIT	99.5	5450	REST
W.A. Barr Road	RIGHT	106.6	3250	
Siskiyou Blvd.	RIGHT	107.4		
Mt. Shasta Resort; Tennis Courts		107.5	3360	LUNCH
S. Old Stage Road	LEFT	108.3		
Ream Ave.	RIGHT	108.7		
Old McCloud Ave.	RIGHT	109.3		
S. Mt. Shasta Blvd.	STRAIGHT	109.4		
Washington Ave.	LEFT	109.6		
Lake St./Everitt Memorial Hwy.	RIGHT	110.4		
Everitt Overlook Rest (EMH Mile 5.6)		116.5	5250	WATER
Bunny Flat		121.7	6920	WATER
Old Ski Bowl	SUMMIT	124.3	7730	REST
Ski Village Dr.	RIGHT	137.2		
City Park	STRAIGHT	138.2	3590	FINISH



Please Note: We've made every attempt to measure accurately. Your actual mileage may vary. Enjoy the ride!